The copy filmed here has been reproduced thanks to the generosity of:

D. B. Weldon Library
University of Western Ontario
(Regional History Room)

The images appearing here are the best quality possible considering the condition and legibility of the original copy and in keeping with the filming contract specifications.

Original copies in printed paper covers are filmed beginning with the front cover and ending on the last page with a printed or illustrated impression, or the back cover when appropriate. All other original copies are filmed beginning on the first page with a printed or illustrated impression, and ending on the last page with a printed or illustrated impression.

The last recorded frame on each microfiche shall contain the symbol → (meaning "CONTINUED"), or the symbol ▽ (meaning "END"), whichever applies.

Maps, plates, charts, etc., may be filmed at different reduction ratios. Those too large to be entirely included in one exposure are filmed beginning in the upper left hand corner, left to right and top to bottom, as many frames as required. The following diagrams illustrate the method:

L'exemplaire filmé fut reproduit grâce à la générosité de:

D. B. Weldon Library
University of Western Ontario
(Regional History Room)

Les images suivantes ont été reproduites avec le plus grand soin, compte tenu de la condition et de la netteté de l'exemplaire filmé, et en conformité avec les conditions du contrat de filmage.

Les exemplaires originaux dont la couverture en papier est imprimée sont filmés en commençant par le premier plat et en terminant soit par la dernière page qui comporte une empreinte d'impression ou d'illustration, soit par le second plat, selon le cas. Tous les autres exemplaires originaux sont filmés en commençant par la première page qui comporte une empreinte d'impression ou d'illustration et en terminant par la dernière page qui comporte une telle empreinte.

Un des symboles suivants apparaîtra sur la dernière image de chaque microfiche, selon le cas: le symbole → signifie "A SUIVRE", le symbole ▽ signifie "FIN".

Les cartes, planches, tableaux, etc., peuvent être filmés à des taux de réduction différents. Lorsque le document est trop grand pour être reproduit en un seul cliché, il est filmé à partir de l'angle supérieur gauche, de gauche à droite, et de haut en bas, en prenant le nombre d'images nécessaire. Les diagrammes suivants illustrent la méthode.



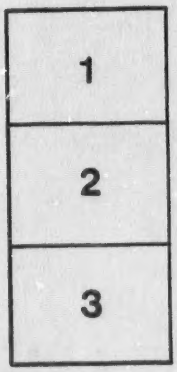

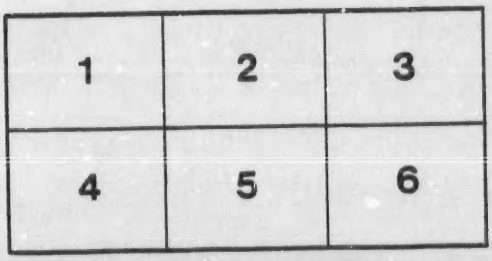

VOTERS' LIST

—OF THE—

Municipality

—OF THE—

Town of Parkhill

FOR THE YEAR 1895.

32 Vic., Chap. 4, Sec. 3, Sub-section 6.

"The Sheriff shall, immediately upon the receipt of his copies cause one of them to be posted up in a conspicuous place in the Court House; the Clerk of the Peace, upon receipt of his copies, shall cause one of them to be posted up in a conspicuous place in his office; every Public School teacher shall, in like manner, post one of his copies on the door of his School House; and every Postmaster shall post up one of his copies in his Post Office."



PARKHILL, ONT.:

PRINTED AT THE GAZETTE-REVIEW PRINTING HOUSE.

VOTERS' LIST
OF THE
TOWN OF PARKHILL
FOR THE YEAR 1895.

WARD NO. I.

To consist of all that portion of the Town of Parkhill lying South of the Grand Trunk Railway Track and West of Main Street.

PART 1.—Persons entitled to vote at BOTH Municipal Elections and Elections to the Legislative Assembly.

No. on Assessment Roll.	NAME.	No. of Lot or Part Lot.	Concession or Street.	Other Description.
29	Anderson, James	16	Main street, s	M F & T
58	Atmore, William	pt. 4	King street	M F & T
17	Begg, James	1	Prince street	M F & T
189	Burns, Robert	15	Ann street, w	M F & T
109	Bremner, John	18	John street, s	M F & O
59	Boyce, Wm	5	King street	M F & O
J143	Bawden, George	pt. 6&7	Queen street, w	M F & T
95	Beaumont, Rev. J. W	9	Broadway	M F & T
87	Brewer, Alfred	13, 14, 15	Broadway	M F & T
9	Caw, Wm	4	Main street	M F & O
187	Cameron, John	14	Ann street and others	M F & O
178	Cluness, John	7,8, pt 9, 10	Queen st and others	M F & O
104	Clement, James	3, 4, 5	John street	M F & O
10	Crawford, Alex	4	Main street	M F & T

No. on Assessment Roll.	NAME.	No. of Lot or Part Lot.	Concession or Street.	Other Description.
J19½	Coffey, Gilbert	9 & n½ 10	Main street	M F & T
123	Campbell, Dan	13	John street	M F & O
114	Darrach, James, sr	3	John street	M F & O
44	Dickson, Wm	pt 2	King street	M F & O
J 41	Drinkle, M	pt 1	King street, s	M F & T
J 45	Delaney, Wm	pt 2	King street	M F & T
129	Emery, John	7	Ann street	M F & O
J 55	Fletcher, Wm	pt 3	King street	M F & O
149	Finnigan, James	16	Queen street, w	M F & O
28	Gillespie, James	12	Main street	M F & O
179	Graham, A. Duncan	2, 3	Prince street, n	M F & O
49	Goodman, Kenneth	pt 2	King street	M F & T
127	Grant, John	17	John street	M F & T
J429	Gough, R. J	3, 4	Ann street	M F & T
312	Henderson, Wm. sr	4	Duke street	M F & O
148	Hayes, George	14, 15	Queen street, w	M F & O
50	Hutchins, Frank J	w pt 2	King street	M F & T
J 39	Hollands, Wm. H	1	King street	M F & T
188	Henderson, Wm. Jr	4	Duke street	M F & T
99	Hunter, J. H. Rev	1	Broadway street	M F & T

No. on Assessment Roll.	NAME.	No. of Lot or Part Lot.	Concession or Street.	Other Description.
93	Jennings, C. O.	18	Broadway and others	M F & O
J133	Jackson, Robert	10	Ann street, e	M F & O
132	Jackson, Reuben	8 & 9	Ann street	M F & O
200	Johnson, [illegible]	3	N S Duke street	M F & O
195	Jackson, Peter	7, 8	Duke street	M F & T
190	Johnson, Alex	1, 2, 3	Duke street	M F & T
47	Jones, Geo	pt 2	King street	M F & T
J181	Leonard, Hugh	5, 6, 7	Prince street & others	M F & O
127	Munro, Jas. G	15	Queen street	M F & T
J 72	Mitchell, W. J	1	King street	M F & O
171	Mitchell, John	1	Queen street	M F & O
J 29	Mayburry, Thos. A	11	Main street, w	M F & O
J 2	Mott, John	2	Main street	M F & O
J147	Mark, Richard	10	Queen street	M F & T
92	Munro, Donald	14	Broadway	M F & O
192	McEwen, Peter	4	Duke street	M F & T
36	McGregor, Duncan		McLeod st. and others	M F & T
180	McDonald, Allen	2,3	Prince street	M F & T
J 1	McPhee, Neil	2	Main street and others	M F & O
140	McGinnis, Phillip	5	Queen street	M F & T
37	McGregor, John		McLeod street	M F & O
57	McDonald, John	pt 4	King street	M F & T
126	McKinnon, Robt. B	16	John street	M F & T
191	McGrath, Henry	4	Duke street	M F & O

No. on Assessment Roll.	NAME.	No. of Lot or Part Lot.	Concession or Street.	Other Description.
32	McLeod, Simon	18	Main st., w and others	M F & O
98	McLeod, Donald	3 & 4	Broadway	M F & O
J 58	McAuliffe, John	pt 3	King street	M F & O
141	McRae, D. A. Rev.	16	Ann street	M F & T
119	McEachren, Joseph	8	John street, n	M F & O
184	McKenzie, Lachlin	7	Prince street	M F & O
169	McIsaac, John	8, 9	Queen street, e	M F & O
J151	McNeil, Alex	19	Queen street	M F & O
61	McKenna, John	pt. 5	King street	M F & T
100	McIntyre, Michael	1	John street, s & others	M F & O
3	Mackinnon, M	pt 2	Main street, w	M F & T
117	McIntosh, Dougald	6, 7	John street, n	M F & O
J 34	McLeod, David N	34,35,36, pt 37	Main street	M F & O
71	McIntyre, Hector	pt 6, 7, 8	King street	M F & T
120	McLaughlin, Pat	9, 10	John street	M F & O
48	Noble, John	pt 2	King street	M F & O
62	Ovens, Thos	11, pt 12	King street	M F & O
J 60	Powell, Thomas	pt 12	King street and others	M F & O
J 88	Pearce, H. R	15, 16	Broadway street	M F & T
J112	Quarry, H. B	16, 17	s s John street	M F & O

No. on Assessment Roll.	NAME.	No. of Lot or Part Lot.	Concession or Street.	Other Description.
66	Ross, John	1, 2, 3	King street	M F & O
J 21	Robinson, T. C	pt 10	Main street, w	M F & T
J 20	Robinson, Ed	pt 10	Main street, w	M F & O
J167	Ramsay, T	4, 5, 6	Queen street	M F & O
136	Rheder, Peter	12	Ann street	M F & T
163	Saulter, Ensley	1	Queen street, e	M F & T
108	Smith, Farquhar	11, 12	John street, s	M F & O
122	Steele, Roderick	12	John st., s, & others	M F & O
J 4	Shalloe, Thomas	pt 2	Main street, w s	M F & T
J 88	Simpson, Wm	1	King street	M F & O
85	Shields, John	12 and others	Broadway	M F & O
205	Saulter, R	6,7	Centre street	M F & T
157	Skippen, Alfred	23	Elliott street	M F & T
J 69	Sullivan, M	5, 6	King street	M F & O
J 60	Schafor, William	pt. 5	King street	M F & T
165	Torney, Alex	2	Queen street e s	M F & T
82	Thompson, Wm. M	15, 16	Broadway	M F & O
J 8	Tudor, George	pt 3	Main street	M F & O
J 13	Tudor, S	4	Main street	M F & O
121	Tuck, James	11	John street	M F & O
170	Tuck, Edw	8, 9	Queen street	M F & T
46	Taylor, Thos	pt 2	King street	M F & T
J106	Vanalstine, Geo	6, 7, 8, 9, 10	John street	M F & T

No. on Assessment Roll.	NAME.	No. of Lot or Part Lot.	Concession or Street.	Other Description
14	Vanalstine B. F	8	Main street	M F & T
J142	VanWyck, A. K	pt 6, 7, 8	Queen st., w, & others	M F & O
94½	Van Wyck, Norval	11	Broadway street	M F & T
110	Varley, Geo	14, 15	John street	M F & T
150	Wells, Wm	17, 18	Queen street, w	M F & O
152	Willard, John, sr	20	Queen st. w, & others	M F & O
161	Williamson, Wm	15	Queen street, e	M F & O
J 83	Wallace, Wm	1	Broadway	M F & T
J 56	Willard, J. B	pt 4	King street	M F & T
J 25	Walsh, Thos	14	Main street	M F & O
31	Williams, H	17	Main street	M F & T
364	Wherring, Henry	21	Queen street	M F & T
201	York, John	1, 2	Centre street, s	M F & O
202	York, Amos	1, 2	Centre street	M F & O
206	York, Peter	8	Centre street & others	M F & O
198	York, Cornelius	5, 6	Duke street	M F & T

PART II—Persons entitled to vote at Municipal Elections ONLY.

No. on Assessment Roll.	NAME.	No. of Lot or Part Lot.	Concession or Street.	Other Description.
204	Allen, Frank	6, 7	Centre street, s. s	O
196	Aitkins, Sarah	4, n s	Duke street	T
156	Arnold, Maria	23	Queen street, w	O

No. on Assessment Roll.	NAME.	No. of Lot or Part Lot.	Concession or Street.	Other Description.
7	Barclay, Eli H.	3	Main street	O
43	Benham, Sarah J.	pt 1	King street	T
188	Burns, J. P.	15	Ann street	O
186	Cameron, Martha	1, 2, 3	Duke street	O
507	Cornell, D. B.	1	King street	O
137	Coutts, Jemima	1, 2	Queen street	O
51	Corcoran, P. Rev.	pt 3	King street	O
189	Down, Susan	4	Queen street	O
24	Fraser, Margaret	13	Main st., w.	O
185	Gilchrist, Peter	12	Ann street	O
141	Guest, Mrs. Elizabeth	5	Queen street, w.	O
19	Gray, John	9, 10	Main street	O
164	Grant, James	2	Queen street	O
182	Graham, Emma	5	Prince street	T
70	Howley, John	6, 7, 8,	King street	O
116	Johnson, Mary	5	John street	O
140	Kennedy, Margaret A.	15	Ann street	T
179½	Leonard, Catharine	5	Prince street	O
80	McArthur, Maggie	17	Main street,	O
109½	McMahon, Maggie	14, 15	John street	O
183	McGrath, Margaret	6	Prince street	O

No. on Assessment Roll.	NAME.	No. of Lot or Part Lot.	Concession or Street.	Other Description
125	McKinnon, Colin	16	John street and others.	O
40	McTaggart, Alex	pt 1	King street	O
35	McKinnon, Grace	39, 40	Main street	O
90	McNeil, John	6, 7	Broadway	O
28	McDonald, Donald	16	Main street w	O
26	McDonald, Wm	15	Main street w	O
105	McKinnon, Flora	6, 7, 8, 9, 10	John street	O
166	McKenzie, Mrs. John	7	Queen street	O
16	McInnes, Mary	6	Main street	O
88	Munro, Mrs.	31, 32, 33	Main street	O
181	McKinnon, Jessie	5, 6	Ann street	O
176	Nichol, John	1	Prince street	O
197	Peck, Levina	2, 3	Prince street	O
153	Ryan, Thomas	2	Queen street	O
86	Ross, Mrs. James	13, 14, pt 15	Broadway n	O
128	Rutherford, T	17	John street, n s	O
84	Rawlings, Ellen	11	Broadway	O
94	Saynor, Harriet	11	Broadway	O
124	Shears, Catharine	14, 15	John street, n	O
193	Steele, Christine	5, 6	Duke street	O
194	Smith, Wm	7, 8	Duke street	O
186	Torney, Rachel	1	Prince street	O

No. on Assessment Roll.	NAME.	No. of Lot or Part Lot.	Concession or Street.	Other Description.
148	Whyte, James	10	Queen street, w.	O
18	Vanalstine, Deborah	8	Main street	O
54	Yorke, Alia	pt 3	King street	T
197	Yorke, Gresilda	5, 6	Duke street n	T

PART III—Persons entitled to vote at Elections to the Legislative Assembly ONLY.

No. on Assessment Roll.	NAME.	No. of Lot or Part Lot.	Concession or Street.	Other Description.
12	Bawden, Walker			M F
178	Begg, Wm. B	1	Prince street	M F
207	Downey, Peter			M F
208	Downey, John			M F
184	Jackson, Niles			M F
47	Jones, George	pt 2	King street	M F
22½	Mayburry, W. F	11	Main street	M F
42	Soady, James			M F
14½	Vanalstine, Wm.	8	Main street	M F
111	Varley, Arthur			M F

WARD NO. 2.

To consist of all that portion of the Town of Parkhill lying North of the Grand Trunk Railway Track and West of Main Street.

PART 1.—Persons entitled to vote at BOTH Municipal Elections and Elections to the Legislative Assembly.

No. on Assessment Roll.	NAME.	No. of Lot or Part Lot.	Concession or Street.	Other Description.
J255	Appleton, John T.	24	Main street, w	M F & O
281½	Aylward, Robt. Rev.	9	Mill street	M F & T
J244	Baird, William	13 and others	Main st., w and others.	M F & O
288	Baird, H. C.	13, 14, 15	Mill street n	M F & O
J284	Baird, Oliver	17, 18	Station street, e s	M F & O
306	Boland, Sloan	10, 11	Broad street	M F & O
J862	Baird, J. C.	55	Richmond street	M F & T
287	Bee, Hiram	17, pt 18	Mill street	M F & T
J226	Bunt, W. T.	pt 4	Main street	M F & O
233	Bradde[illegible] W. H.	pt 6	Main street	M-F & T
868½	Burley, Waters	36, 37	Victoria street	M F & T
839½	Burley, James	36, 37	Victoria street	M F & T
280½	Burdan, Elias	n ½ 28	Victoria street	M F & T
280	Chamberlain, E. G.	5	Main street, w	M F & O
9	Caw, Wm.	pt 2	Main street, w	M F & O
J888	Campbell, Arch.	10, 11 & others	William street	M F & O
J850	Cook, Frank	2, 3, 4	Station street	M F & T
J 10	Crawford, Alex.	4 and w ½ 3	Mill street e	M F & O
276	Craig, David	e pt 4	Mill street	M F & T

No. on Assessment Roll.	NAME.	No. of Lot or Part Lot.	Concession or Street.	Other Description
359	Cluney, Michael	2	Union street	M F & T
279	Cobleigh, Jonathan	pt 6	Mill street	M F & T
280	Cobleigh, Ezra	pt 6	Mill street	M F & T
595	Daub, John	7, 8	William street	M F & T
129	Emery, John	pt 6	Con. 20	M F & T
348	Elliot, Wm	25 to 28	Station street & others	M F & O
344	Elliot, John	25 to 28	Station street & others	M F & T
290	Fountain, John	e pt 5	Mill street	M F & T
377	Fountain, James	16, 17, 18	Victoria street w	M F & O
319	Gray, A	8	Emily street	M F & O
365	Geoghan, Jos	43	Richmond street	M F & O
209	Gibbs, John M.	pt 1	Main street	M F & O
259	Griffeth, John	7	Mill street	M F & O
210	Gibbs, J. A	pt 1	Main street	M F & T
211	Gibbs, Wm	pt 1	Main street	M F & T
212	Grundy, Thos	pt 1	Main street	M F & T
309	Gilchrist, John	4 and 5	Broad street	M F & T
282	Humphries, A. W	s pt 6	Main street	M F & T
240	Hawkey, Joseph J	8, 9, 10	Main street	M F & O
250	Hill, Sanford	25, 26 & others	Main street	M F & O
277	Hamilton, John	w pt 4	Mill street	M F & T

No. on Assessment Roll.	NAME.	No. of Lot or Part Lot.	Concession or Street.	Other Description
367	Hodgins, Fred	46	Richmond street	M F & T
305	Holmes, John	9	Broad street	M F & T
246	Hodgins, Thomas	15	Main street	M F & T
266	Jervis, John	1	Mill street, n & others	M F & O
J288	Jackson, F	4 Mill	56 & 57 Richmond	M F & O
J316	Jackson, Mathias	6, 7, 8	Emily street	M F & O
J281	Kinnisten, James	pt. 6	Main street, w	M F & O
285	Kilbourne, Alonzo	16	Mill street & others	M F & O
213½	Kilbourne, B	pt 1	Main street	M F & T
311	Knott, Stephen	7, 8	Broad street	M F & T
J224	Lindsay, Peter	pt 23	Main street	M F & T
J267	Levett, Henry	1	Mill street	M F & T
J219	Laughton, J. H	2	Main street	M F & T
372	Leasy, Fred	29	Victoria street	M F & T
277	Magladery, Thos	n pt 8	Main street	M F & T
253	Mark, Joseph	19, 20	Main street	M F & T
355	Meredith, Ed	15, 16	Station street	M F & T
251	Martin, George	27	Main street	M F & T
J260	Matheson, Neil	7	Mill street	M F & O
J342	Marr, James	23, 24	Station street	M F & O
250	Miller, Archie M	4, 5	Broad street & others	M F & T

No. on Assessment Roll.	NAME.	No. of Lot or Part Lot.	Concession or Street.	Other Description.
268	Miller, Erastus	pt 6	Con. 20, W.W.	M F & O
252	McDonald, J. B	10	Station street	M F & O
253	McKenna, Cornelius	12, 13, 14	Station street, w	M F & O
298	McDonald, A. A	2, 3	Broad street	M F & T
221	McDonald, W. A	pt 2	Main street	M F & T
239	McFalls, Robt	pt 20, 21	Station street	M F & T
266	Murphy, Wm	½ 45	Richmond street	M F & T
222	McDonald, Thos	pt 2	Main st	M F & T
215	McIntyre, Bruce	4, 5	Emily street	M F & T
233½	McPhee, Archie	1, 2, 3, 4	William street	M F & T
227	Phippen, Nicholas	pt 4	Main street, n w	M F & O
256	Phippen, R	19, 20, 21	Con. 20	M F & O
203	Paxman, Adam	6, 7	Broad street, s	M F & O
247	Paden, George	33	Station street	M F & T
228	Phippen, L. N	pt 4	Main street	M F & T
18	Russell, J. G	2	Main street	M F & T
12	Rogers, T. L	5, 6, 7	Station street	M F & O
14	Ross, Hugh	8	Broad street	M F & T
14	Ritchie, Wm	22, 23	Main street	M F & O
1	Schram, F	8, 9	William street	M F & O
5	Stanley, W	2, 3	Mill street	M F & O
0	Simpson, George	4, 5	Emily street	M F & O
9	Stonehouse, D. L	17	Main street	M F & T
3	Shoebottom, G	15	Mill street	M F & O

No. on Assessment Roll.	NAME.	No. of Lot or Part Lot.	Concession or Street.	Other Description
J330	Schram, Edward	9, 10, 11	William st. & others	M F & O
321	Stonehouse, Victor	6	Emily street	M F & T
J332	Schram, Jeremiah	8, 9	William street	M F & T
J226	Schram, Esra	pt 2	Main street	M F & T
J264	Skinner, G. S	16, 17, 18	Mill street	M F & T
J227	Schram, Tim	pt 2	Main street	M F & T
J229	Simpson, Jos	pt 4	Main street	M F & T
J261	Sutherland, W. W	8, 9, 10	Mill street	M F & O
46	Taylor, Thomas	3	William street	M F & T
82	Thompson, Wm. M	G. T. R.	Mill street	M F & T
296	Thompson, Joseph	13, 14, 15	Mill street	M F & T
J351	Vanderburg, Gilbert	pt 8, 9	Station street	M F & O
291	Way, Almon	6	Mill street	M F & T
271	Waldeck, Chas	8	Mill street	M F & T
375	Williams, Chas	26	Victoria street, w	M F & O
371	Williams, Albert	29	Victoria street	M F & O
286	Waldeck, Thomas	16	Mill street	M F & T
369	Whimp, Robert	34, 35	Victoria street	M F & O
369½	Whimp, Joseph	34, 35	Victoria street	M F & T
217	Worts, G. F	s pt 2	Main street	M F & T
248	Wilson, J. F	11, 12	Main street	M F & T
324	York, Dan	3	Emily street	M F & T
J293	Zapfe, August	7	Mill street, n	M F & O

PART II—Persons entitled to vote at Municipal Elections ONLY.

No. on Assessment Roll.	NAME.	No. of Lot or Part Lot.	Concession or Street.	Other Description.
265	Armstrong, James.	16,17, 18	Mill street	O
313	Aikens, Jean	8	Emily street	O
281	Bishop, H.	9	Mill street	O
242	Campbell, Jessie	11, 12	Main street, n w	O
268	Coote, T.	2	Mill street	O
262	Cornell, Archie	11, 12	Mill street	O
322	Curts, John	9	Emily street	O
308	Darrach, John	4, 5	Broad street	O
235	Dignan, Thomas	7	Main street	O
272	Elliott, Thomas	pt lot 6	Richmond street	O
868	Ewing, James	36, 37	Victoria street	O
349	Fraser, Annie	2, 3, 4	Station street, w	O
250	Fussell, Francis	18	Main street	O
204	Grieve, Janet	8, 9, 10, 11, 12	Main street, n	O
207	German, George	2, 3	Broad street	O
860	Gunn, John, M. D.	51 to 54	Richmond street	O
861	Gunn, Hector	51 to 54	Richmond street	O
289	Hawkey, Pauline	5	Mill street	O
328	Hobbs, John H	3	William street	O
307	Hawkey, Mary R	1, 2, 3	Broad street	O
507	Johnson, Ed. H	n pt 3	Main street	O
508	Johnson, W. J	n pt 3	Main street	O

No. on Assessment Roll.	NAME.	No. of Lot or Part Lot.	Concession or Street.	Other Description.
357	Law, Margaret	pt 6	Station street	O
262	London, Thos	11, 12, 13	Mill street	O
274	Pexton, Margaret J	15, 16, 17	Mill street	O
318	Mark, Ed	10	Emily street	O
341	McBean, Mary	22	Station street, e s	T
376	McInnis, Margaret	32, 33	Victoria street	O
272	McDonald, Mary	12 to 14	Mill street & others	O
314	McIntyre, Frances	4, 5	Emily street	O
373	McLeod, Murdoch	n ½ 28	Victoria street	O
346	Robson, Mrs	29, 30, 31	Station street	O
228	Ross, Margaret	pt 2, 3	Main street	T
340	Shinner, Charlotte	22	Station street, e	O
325	Shonlts, Ed	pt 20, 21	Station street	O
278	Thompson, Helen	w pt. 6	Mill street, n	O
295	Thompson, Elizabeth	13, 14, 15	Mill street	O
348	Wylie, Hugh	33	Station street	O
220	White, R	pt 2, 3	Main street	O
338	Watson, Sarah	19 pt 20	Station street	O

PART III—Persons entitled to vote at Elections to the Legislative Assembly ONLY.

No. on Assessment Roll.	NAME.	No. of Lot or Part Lot.	Concession or Street.	Other Description.
358	Baird, John R			M F
345	Elliot, Geo		Station street	M F
247	Stonehouse, W			M F

WARD NO. 3.

To consist of all that portion of the Town of Parkhill lying East of Main Street.

PART 1.—Persons entitled to vote at BOTH Municipal Elections and Elections to the Legislative Assembly.

No. on Assessment Roll.	NAME.	No. of Lot or Part Lot.	Concession or Street.	Other Description.
581	Anderson, Wm. D.	22	Tain n	M F & O
255	Appleton, John T.	pt 1	Main street	M F & O
42	Anthony, Geo.	16	Ellen street	M F & T
428	Baird, Wm.	20	Main street	M F & O
456	Bennett, Alfred	17	Pearl and other	M F & O
439	Buchanan, Alex.	44 to 48	Main street	M F & O
527	Bigg, E. M.	31, 32, 33	s Main street, e	M F & O
447	Bradt, Wm.	18	Pearl street	M F & T
478	Burr, Dan.	29, 30, 31	Ann street, n	M F & O
59	Boyce, Wm.	29, 30, 31	Main street, e	M F & O
544	Baxter, John	14	Ellen street	M F & T
398	Berfoot, W. H.	s pt 11	Main street	M F & O
448	Binger, John	16, 17	Pearl street	M F & O
9	Caw, William	8 pt 7	n Main & others	M F & O
467	Clark, James	20, 21, 22	Delaware & others	M F & O
67½	Cunnington, J. H.	7 B	Main street, e	M F & O
477	Cameron, Arch.	25, 26	Ann street	M F & T
534	Cavanaugh, Wm. J.	26	Ardross street	M F & O
427	Clendinning, M.	23	Main street	M F & T
492	Currie, John	25, 26	William street	M F & T

No. on Assessment Roll.	NAME.	No. of Lot or Part Lot.	Concession or Street.	Other Description.
44	Dickson, Wm	21, 22	Ellen street, s	M F & O
451	Dickinson, Thomas	pt 20, 21	Pearl street	M F & O
J380	Dutton, Dan	pt 1	Main street	M F & O
J 45	Delaney, Wm	25, 26	William st. & others	M F & O
453	Ensign, Jacob	22	Pearl street	M F & T
J461	Fairbanks, Chas	w pt 20, 21	Pearl street w	M F & O
J462	Fried, Noah	pt 1	Main street	M F & T
564	Fike, Arthur	26, 27	Main street, n	M F & O
393	Fallis, John	pt. 9	Main street	M F & T
894	Fulton, W	pt. 9	Main street	M F & T
43	Goodman, Kenneth	20	Ellen street, n	M F & O
J382	Garden, Alex	n pt 2	n Main street, e	M F & O
445	Grieve, John	11	Pearl street	M F & T
J212	Grundy, Thomas	w pt 14, 15	Pearl street	M F & T
J209	Gibbs, John M	½ F	Hastings street, n	M F & O
J210	Gibbs, C. A	e pt J w pt K L.	Hastings street	M F & T
541	Gilbert, A. B	17, 18	s s Ellen street	M F & O
379	Gillies, Joe	pt 1	Main street	M F & T
490	Graham, John	28, 29	William street	M F & T
512	Gray, Dr	4	Main street, s	M F & T
562	Hollands, Wm	14	Mulcraig street	M F & T
J509	Houston, John T	23	s Main street, e	M F & O
J537	Hover, Silas	27, 28	Ardross street	M F & O

No. on Assessment Roll.	
268	Hutchi
J404	Hall, J
441	Hagern
469	Head,
J496	Hastin
J483	Ireland
J461	Jemme
529	Jones,
J549	Jackso
424	Knapt
J420	Knapt
J448	Kinnis
285	Kilbor
213	Kilbor
525	Kearn
J219	Laugl
J267	Levet
J181	Leona
J389	Love,
J224	Linds
459	Mane
J517	Megg
454	Marr
J524	Marr

No. on Assessment Roll.	NAME.	No. of Lot or Part Lot.	Concession or Street.	Other Description.
268	Hutchins, W. H	39, 40	Catharine st. e & others	M F & O
J404	Hall, Jonathan	e pt 12, 13	Main street, e	M F & O
441	Hagerman, Henry	3, 4	Pearl street, e	M F & O
469	Head, S. B	1, 2	Elk street	M F & T
J496	Hastings, Wm	7 to 13	Hastings st. & others	M F & O
J483	Ireland, Wm	O	Ann street	M F & O
J461	Jemmet, F. G	4, 5, 6	Delaware street	M F & T
529	Jones, Geo	78	Tain street	M F & O
J549	Jackson, Wm	39, 40	Catharine street	M F & O
424	Knapton, John C	20	Main street	M F & T
J420	Knapton, James	w ½ 14, 15, n	n Main st., e and others	M F & O
J448	Kinnisten, James	9, 10	Pearl street	M F & O
285	Kilborne, Alonza	w ½ N	Hastings street	M F & O
213	Kilborne, B	4, 5, 6	Delaware street	M F & O
525	Kearns, Wm	21	s Main st[illegible]	M F & O
J219	Laughton, J. H	w pt 7, 8, 9	Delaware street, w	M F & T
J267	Levett, H	w pt M & J	Hastings street	M F & O
J181	Leonard, Hugh	38 39, 40	Main street	M F & O
J389	Love, William	24, 25, 26	Main street	M F & T
J224	Lindsay, Peter	B	Elk street	M F & T
459	Manes, E. F	c pt 12, 15	Pearl street	M F & O
J517	Meggs, Geo. C	8	s Main street, e	M F & O
454	Marr, Truman	e ½ 20, 21	Pearl street	M F & O
J524	Marrin, W. O	19, 20	s Main street, e	M F & O

No. on Assessment Roll.	NAME.	No. of Lot or Part No.	Concession or Street.	Other Description.
J524½	Mark, Wm. H.	34, 35	Main street & others	M F & T
J485	Mark, J. E.	34, 35	Main street & others	M F & O
458	Manen, Ed.	e pt 13, 12	Pearl street, w	M F & O
466	Mathers, Chas.	18, 19	Delaware street	M F & O
585	Mathers, Varnum	30 and pt 29	Roskeen street	M F & O
J222	Magladery, Thos.	G. H I	Hastings Survey	M F & O
72	Mitchell, W. J.	e pt 14, 15	Pearl street	M F & T
405	Munro, Thos.	w pts ½ 13	e Main street	M F & T
425	Medcoff, Albert	21	n Main street	M F & O
548	Morrison, Geo.	23	Ellen street	M F & O
J526	McCann, M.	23	Main street	M F & T
J501	McIntyre, Duncan		U. V. Hastings	M F & T
507	McLeod, Ed.	pt 1	Main street & others	M F & O
474	Morson, Chas. D.	A	Elk street	M F & O
525	McInnes, Wm.	18	s Main street	M F & O
J391	McKinnon, N. A.	6	n Main street & others	M F & T
J476	McGillivray, Fin.	25 to 26	n Ann street	M F & O
551	Munro, Chas.	67, 68	Catharine street	M F & T
J510	McColl, J. B.	3	Main street	M F & O
3	Mackinnon, M.	15, 16	Main street	M F & T
J457	McInnes, John S.	e pt 14	Pearl street & others	M F & O
J516	McInnes, Robt.	7 D	Main st.	M F & O
557	Mason, Jabez	48	Catharine street	M F & T
98	McLeod, Donald	pt 1	Main street	M F & O
J188	McKone, Hugh	32	William street	M F & O
J 84	McLeod, D. N.	n pt 1	s Main street	M F & O
214	Mactavish, A. A.	28 pt 29	Roskeen street	M F & O
32	McLeod, Simon	pt 5	Main street and others	M F & O

No. on Assessment Roll.	NAME.	No. of Lot or Part Lot.	Concession or Street.	Other Description.
493	McLeod, Alex	86	William street	M F & O
556	Mason, John	43	Catharine street	M F & O
522	O'Brien, Thomas	14	s Main street, e	M F & O
62	Ovens, Thomas	pt 9	n Main st.	M F & O
[illegible]	Phelan, James	pt 3	Main street	M F & O
J378	Phippen, E J	s pt 1	n Main st. and others	M F & O
503	Paxman, A	18	Pearl st. and others	M F & O
550	Pope, Frank	74, 75, 76	w s Catharine	M F & O
J227	Phippen, N	w pt L. e pt J.	Hastings street	M F & O
J392	Rogers, T. L	pt 7	Main street	M F & O
465	Robinson, Ben	16, 17	Delaware street	M F & O
455	Reid, John	18, 19	Pearl street, w	M F & O
J 21	Robinson, Frank	5, 6	Main street, s	M F & O
20	Robinson, Edw	5, 6	Main street, s	M F & O
387	Roberts, James F	pt 4	Main street, 9	M F & O
J896	Rumohr, Joseph	pt 5, 6	Elk street	M F & T
J218	Russell, J. G	19	Ellen street	M F & T
J559	Smith, Albert E	58	Catharine street, e	M F & T
J263	Shoebottom, Geo	86	Ellen street, n	M F & O

No. on Assessment Roll.	NAME.	No. of Lot or Part Lot.	Concession or Street.	Other Description
J428	Schram, Peter	24	Main street, e	M F & O
J107	Stookes, R	12	Main street	M F & T
J426	Schram, Cornelius	22	Main street	M F & O
J499	Stephenson, E. F	e ½ F	Hastings street	M F & O
J321	Stonehouse, D. L	25	Main street	M F & T
246	Stonehouse, Ed	14, 15	Delaware street	M F & T
519	Snowden, Richard	10, 11	Main street	M F & T
J401	Shortt, Ben	s w pt 12	Main street	M F & T
226	Schram, E. T	w pt 5, 6	Elk street	M F & T
J503	Ticknor, Thos	pt 34	Ellen street,	M F & O
82	Thompson, W. M	pt 4	Main street	M F & O
450	Turner, James	w ½ 20, 21	Pearl street	s M F & O
561	Tuberville, James	7, 8	Mulcraig street	M F & T
J463	Volk, Edward	10, 11, 12	Delaware street	M F & O
480	Volk, Joseph	34	Ann street	M F & T
460	Vanalstine, D. L	w pt 12, 13	Pearl street,	M F & T
J384	Wedd, G. M	e pt M, e pt J	Hastings street	M F & T
J505	Watson, Thomas	B	s Main street, e	M F & O
462	Watcher, Fred	w pt 7, 8, 9	Pearl street	M F & T
J539	Watson, John	7, E	Roskeen	M F & O
403	Wilson, Angus	n pt 12	Main street, e	M F & T
395	White, Robert T	pt 9	Main street, n	M F & T
434	Whiting, Joseph	32	Main street	s M F & O

PART II—Persons entitled to vote at Municipal Elections ONLY.

No. on Assessment Roll.	NAME.	No. of Lot or Part Lot.	Concession or Street.	Other Description.
520	Anderson, Maggie	12	Main street	O
486	Aikens, Ellen	35, 36	William street	O
468	Arnold, Melvina	1, 2, 3, 4, 5, 6	Delaware street	O
486	Bowes, Elizabeth	28, 29	William street, n	O
554	Breen, Honora	44	Catharine street	O
483	Bowes, Margaret	30, 31	Main street	O
446	Bradt, Mrs. J	12	Pearl street	O
444	Burley, Reuben	11	Pearl street	O
421	Cox, George	pt 17, 18, 19	Main street	O
500	Campbell, Grace	U. V	Hastings street, n	O
588	Cameron, Flora	25	Ardross street	O
532	Cameron, Betsy	23	Main street	O
558	Corcoran, P. Rev	42	Catharine street	O
456½	Cameron, Mary Jane	16	Pearl street	T
497	Down, George	P & Q	Hastings street	O
452	Dignan, Thos	22	Pearl street	O
473	Eynof, Andy	5, 6	Ellen street	O
545	Elliot, Mary	25	Ellen street	O
480	Fyke, Elizabeth	26, 27	Main street	O
564	Fox, John	s pt 3	Main street	O
540	Guest, Elizabeth	37, 38	Ellen street	O
507	Grant, Mary	pt 4	Main street, n	T

No. on Assessment Roll.	NAME.	No. of Lot or Part Lot.	Concession or Street.	Other Description.
508	Houston, Mrs	2	Main street	O
307	Hawkey, Mary R	14, 15	Delaware street	O
568	Porte, A. W	Ann st ,27 &28&	William st., 27 & 28	O
542	Kenny, Wm	16	Ellen street	O
560	Kirkpatrick, Mrs. W	9, 10	Mulcraig street	O
472	Maloy, Thos	e pt 5 and 6	Elk street	O
535	McArthur, Elizabeth	29	Ardross street	O
559	Mulvaney, Minnie	41	Catharine street	O
552	McDonald, Marion	53	Catharine street	O
440	McLeod, Mary	1, 2	Pearl street	O
402	McNeil, John	n w pt 12	Main st	O
563	Niblock, Eliza	11, 12, 13	Mulcraig street	O
471	O'Donnell, Sarah	3, 4	Elk street, w	O
309	Porte, Robert	w 12, 13	Pearl street	O
400	Pickering, Mary	pt 11	Main street, n	O
396	Rumohr, Mary	7 c	Main street	O
515	Stewart, Peter	s pt 1	Main street	O
523	Shoebottom, Wm. M	15, 16	Main street, e	O
484	Snowdon, Hannah	e ½ E	Ann street	O
494	Tilson, Elizabeth	c pt M, c pt J	Hastings st	O
511	Wyld, Dr	4	Main street	O
220	White, Robt	B	Elk street	O

PART III—Persons entitled to vote at Elections to the Legislative Assembly ONLY.

No. on Assessment Roll	NAME.	No. of Lot or Part Lot.	Concession or Street.	Other Description
555	Breen, Martin			M F
485	Dempsey, Samuel	80, 81	William st	M F
159	Houston, D. W			M F
487	Mathers, David			M F
536	McArthur, Ninian			M F
546	Paxman, James			M F

I, EDWARD F. MANES, Clerk of the Municipality of the Town of Parkhill, in the County of Middlesex, do hereby certify that Parts One and Three of the within list constitute a correct list for the year 1895 of all persons appearing by the last revised Assessment Roll of the said Municipality, to be entitled to vote at elections for members of the Legislative Assembly, and that Parts One and Two constitute a correct list for the said year of all persons appearing by the said Roll to be entitled to vote at Municipal Elections in said Municipality, and I hereby call upon all electors to examine the said list, and if any omissions or other errors are perceived therein, to take immediate proceedings to have the said errors corrected according to law.

Dated this 23rd day of August, 1895.

EDWARD F. MANES,
Clerk of the said Municipality of Parkhill.